

**Latitude:** 38.91397  
**Longitude:** -123.05446

**Driving Directions**

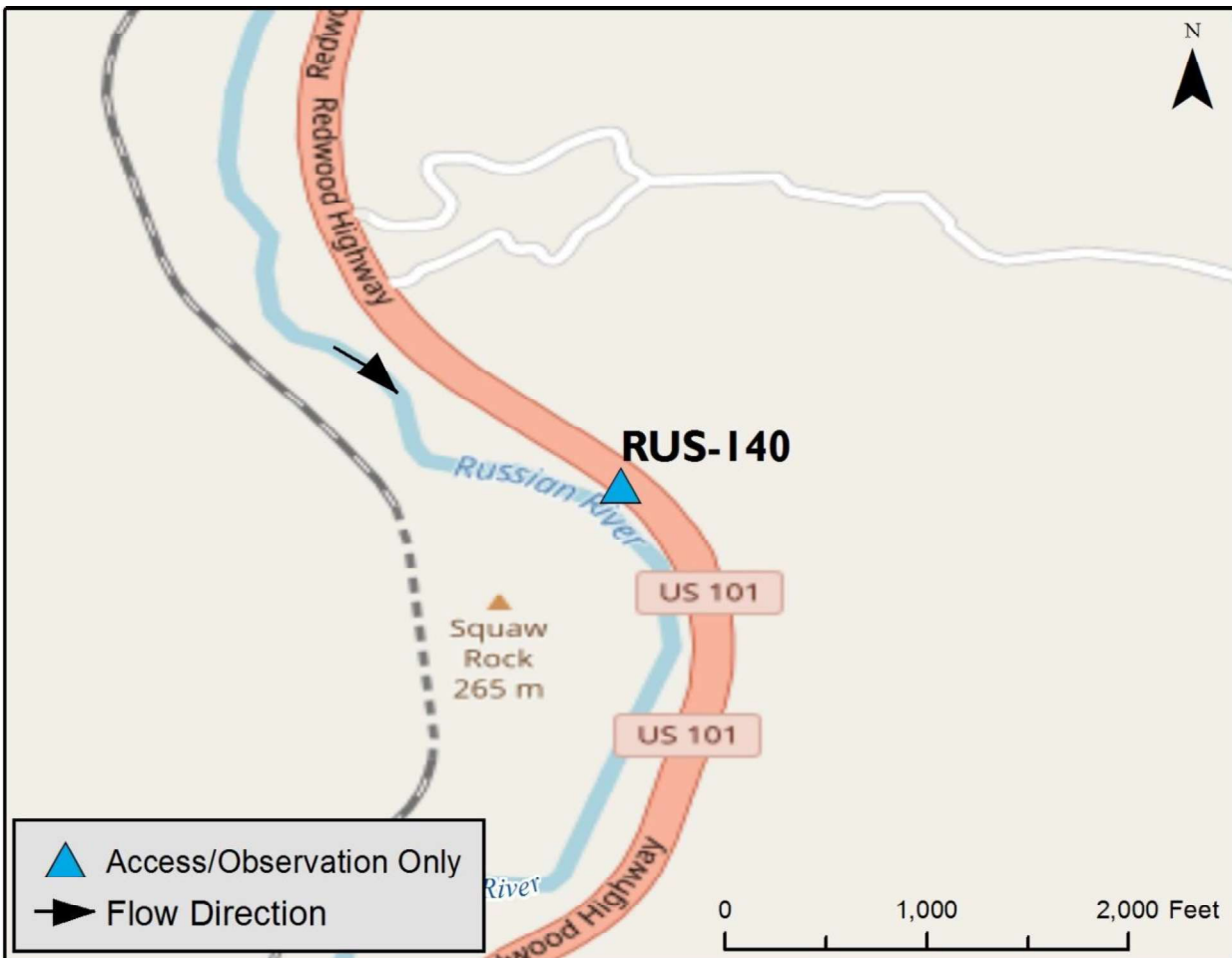
**Highway Post Mile:** MEN 5.068

From Hwy 101, approximately 5.5 mi S of Hopland, park in a large pullout N of Frog Woman Rock along southbound 101.

**Railroad Milepost:** N/A

**Nearest Address:**  
**Thomas Guide #:** 225/6B

**Cell Service:** Yes

**Overview Street Map****Hazards, Restrictions and Advice for Responders**

- Parking adjacent to highway
- Swift water year-round, especially during winter and spring flows
- Trip and fall hazards, slippery when icy or wet
- Steep trail down to river

## Site Description and Field Notes

## Site Location/Segment: RUS-MN-C-015

This is a narrow stretch of river where the water moves swiftly year-round. Access to the river is down a steep, narrow trail. Shoreline is primarily made-up of gravel on the east side, while the west side is primarily vegetated. River width is 15 meters (49 feet).


## Site Contact/s:

Mendocino County Environmental Health – (707) 234-6625


## Site Images



Upstream



Straight Across



Downstream

RR = River Right RL = River Left

Photo Date: 08/08/2017