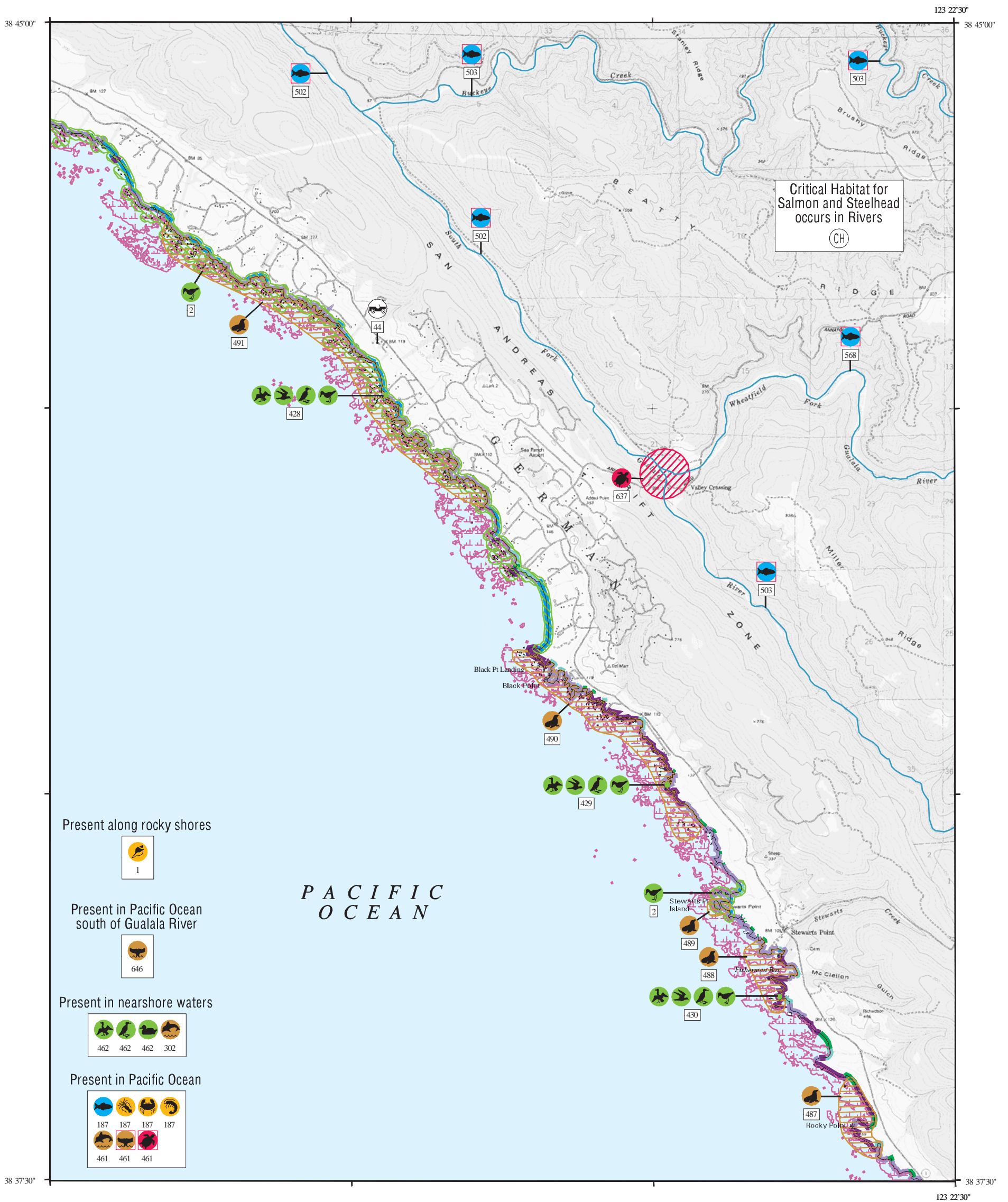


ENVIRONMENTAL SENSITIVITY INDEX MAP

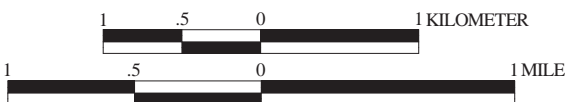


SHORELINE HABITATS (ESI)

- 1A EXPOSED ROCKY SHORES
- 1B EXPOSED, SOLID, MAN- MADE STRUCTURES
- 2A EXPOSED WAVE- CUT PLATFORMS IN BEDROCK
- 3A FINE- TO MEDIUM- GRAINED SAND BEACHES
- 3B SCARPS AND STEEP SLOPES IN SAND
- 4 COARSE- GRAINED SAND BEACHES
- 5 MIXED SAND AND GRAVEL BEACHES
- 6A GRAVEL BEACHES
- 6B RIPRAP
- 7 EXPOSED TIDAL FLATS
- 8A SHELTERED ROCKY SHORES
- 8B SHELTERED, SOLID MAN- MADE STRUCTURES
- 8C SHELTERED RIPRAP
- 9A SHELTERED TIDAL FLATS
- 9B VEGETATED LOW BANKS
- 10A SALT- AND BRACKISH- WATER MARSHES
- 10B FRESHWATER MARSHES
- 10C SWAMPS
- 10D SCRUB- SHRUB WETLANDS

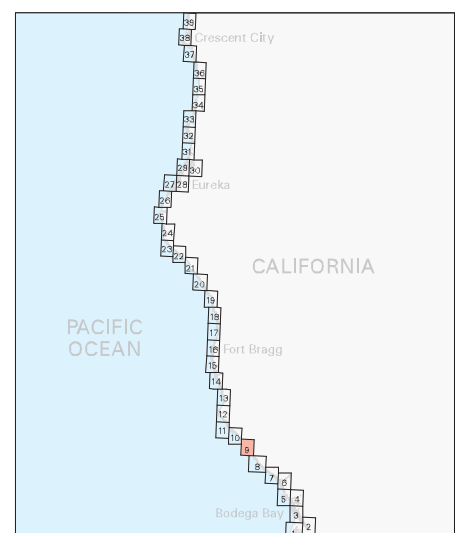


SCALE 1:48000



Not For Navigation
Published: November 2008

Published at Seattle, Washington
National Oceanic and Atmospheric Administration
National Ocean Service
Office of Response and Restoration
Emergency Response Division



Northern California: ESIMAP 9 (cont.)

BIOLOGICAL RESOURCES: (cont.)

REPTILE:

RAR#	Species	S F Conc.	J	F	M	A	M	J	J	A	S	O	N	D	Nesting	Hatching	Interesting	Juveniles	Adults
461	Leatherback sea turtle	E VERY LOW						X	X	X	X	X	X		-	-	-	-	MAY-NOV
637	Northwestern pond turtle		X	X	X	X	X	X	X	X	X	X	X	X	APR-JUN	-	-	JAN-DEC	JAN-DEC

HUMAN USE RESOURCES:

ACCESS:

HUN#	Name	Contact	Phone
44	SEA RANCH	CDFG	

Biological information shown on the maps represents known concentration areas or occurrences, but does not necessarily represent the full distribution or range of each species. This is particularly important to recognize when considering potential impacts to protected species.
