

Year: 18

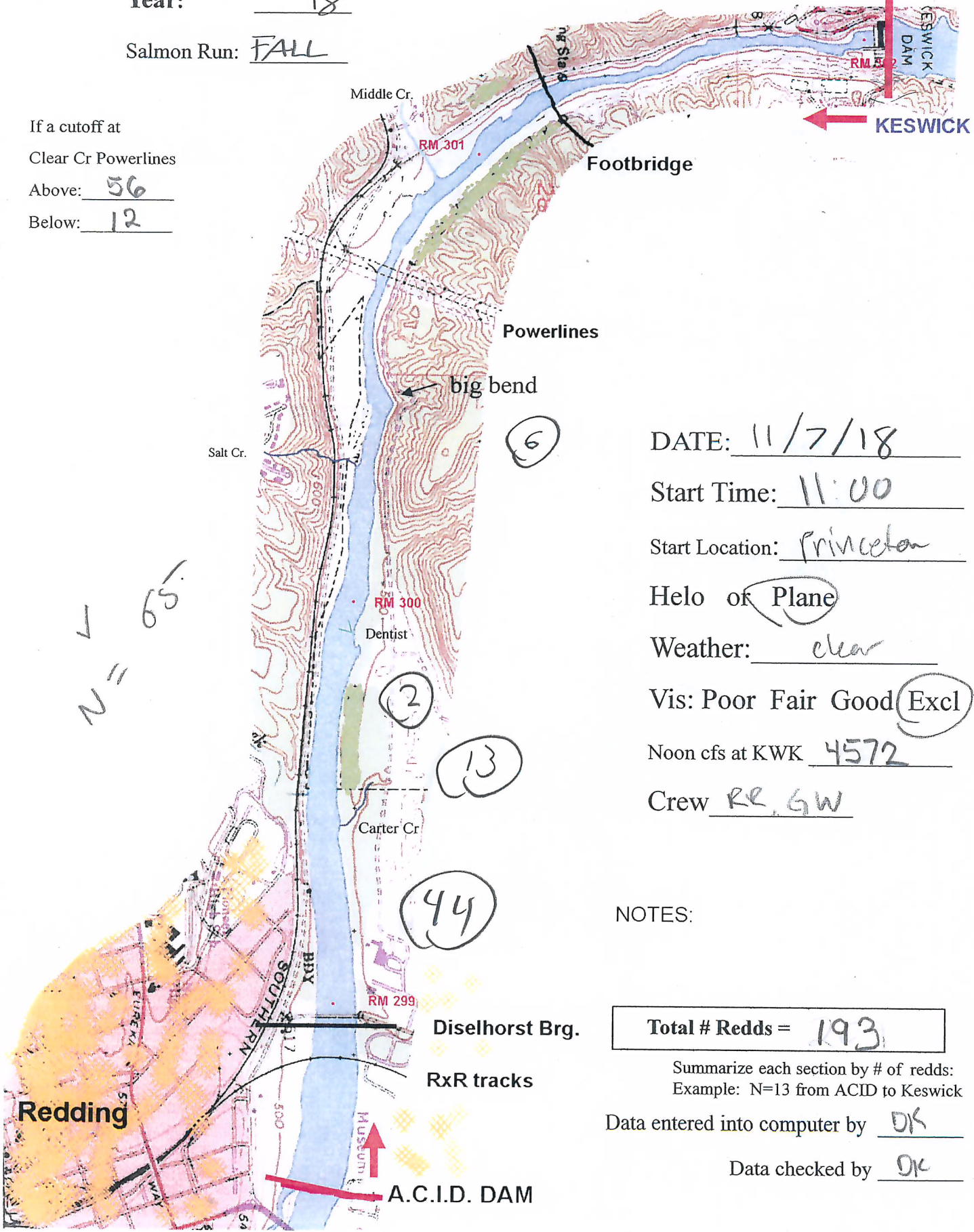
Salmon Run: FALL

If a cutoff at

Clear Cr Powerlines

Above: 56

Below: 12



Footbridge

Powerlines

big bend

Salt Cr.

RM 300

Dentist

Carter Cr

RM 299

Diselhorst Brg.

RxR tracks

Redding

A.C.I.D. DAM

KESWICK

DATE: 11/7/18

Start Time: 11:00

Start Location: Princeton

Helo of Plane

Weather: clear

Vis: Poor Fair Good Excl

Noon cfs at KWK 4572

Crew RR, GW

NOTES:

Total # Redds = 193

Summarize each section by # of redds:
Example: N=13 from ACID to Keswick

Data entered into computer by DK

Data checked by DK

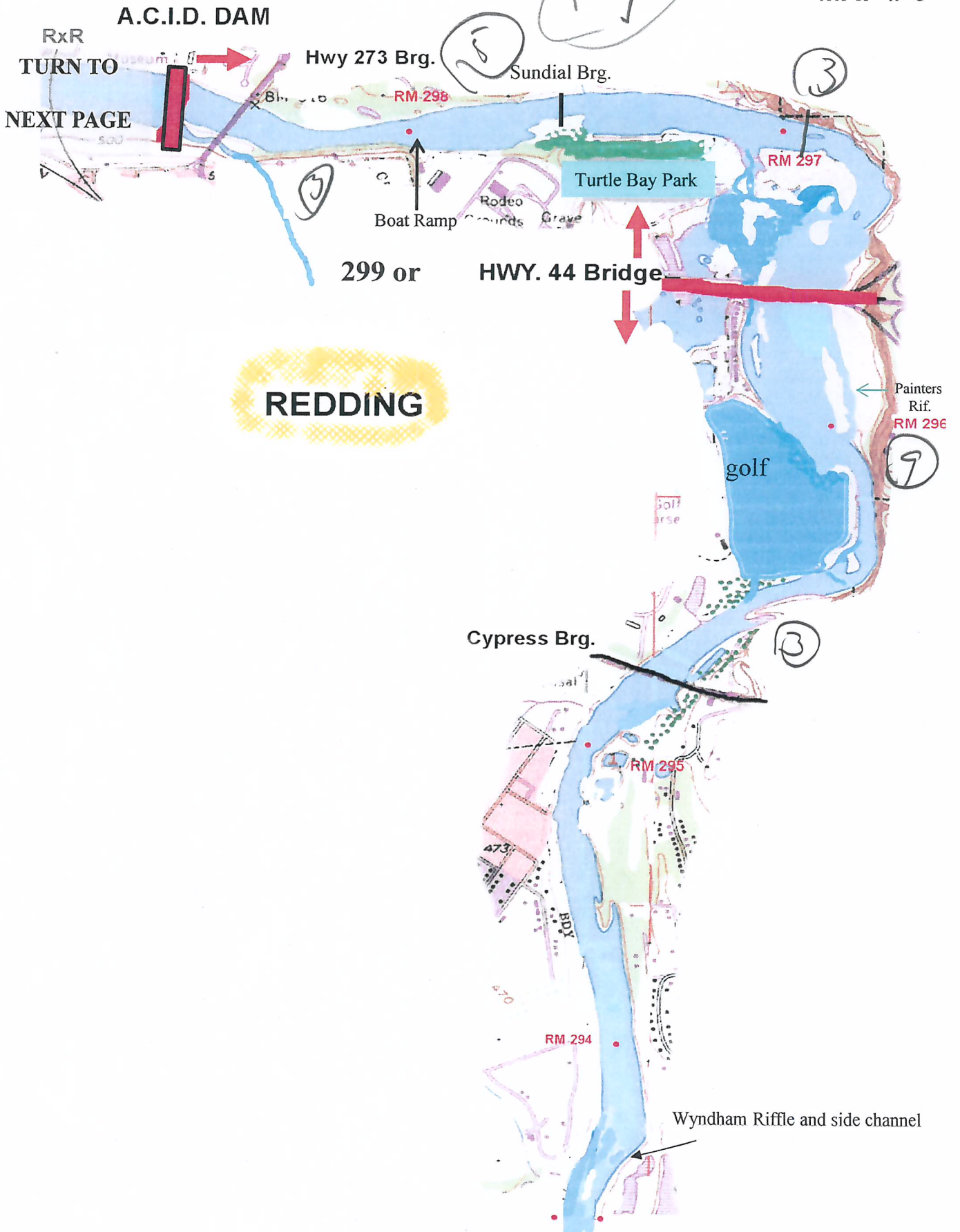
N = 65

6

2

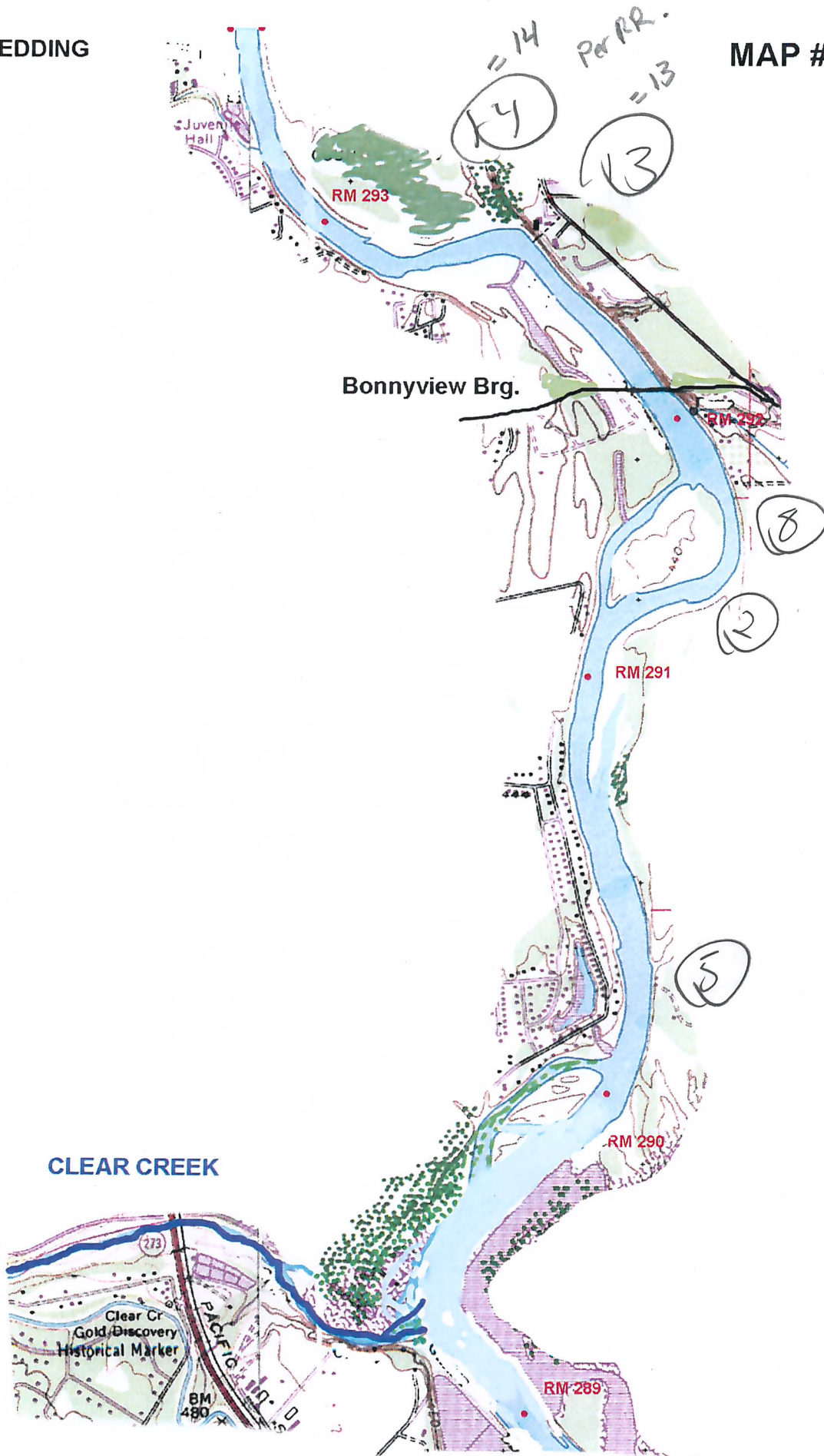
13

44



REDDING

MAP # 7



ANDERSON

MAP # 6

RM 289

N=68
v

Power lines

2

3

10 3 5

Anderson

I-5 Brg.

RM 285

Churn Cr.

Airport



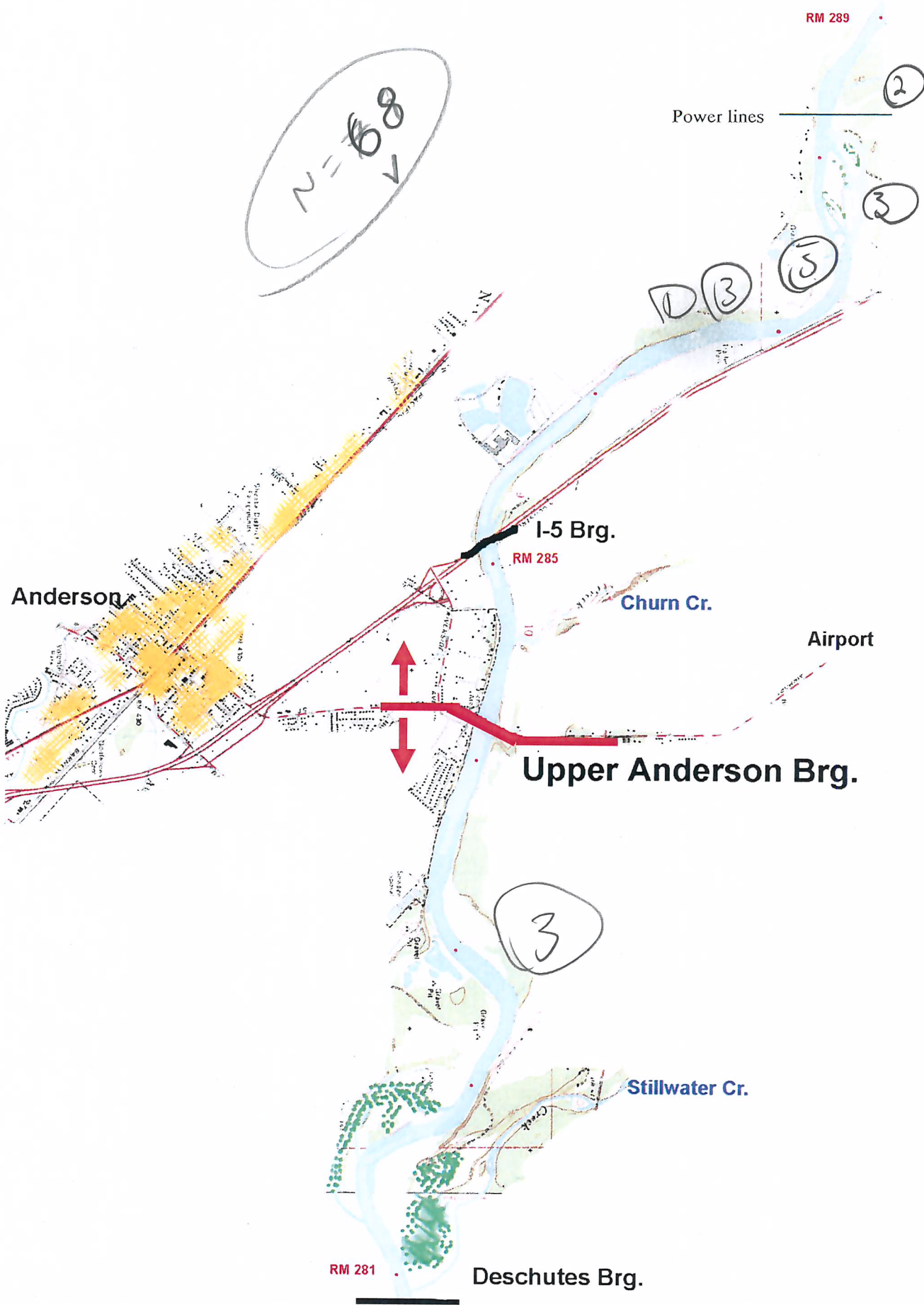
Upper Anderson Brg.

3

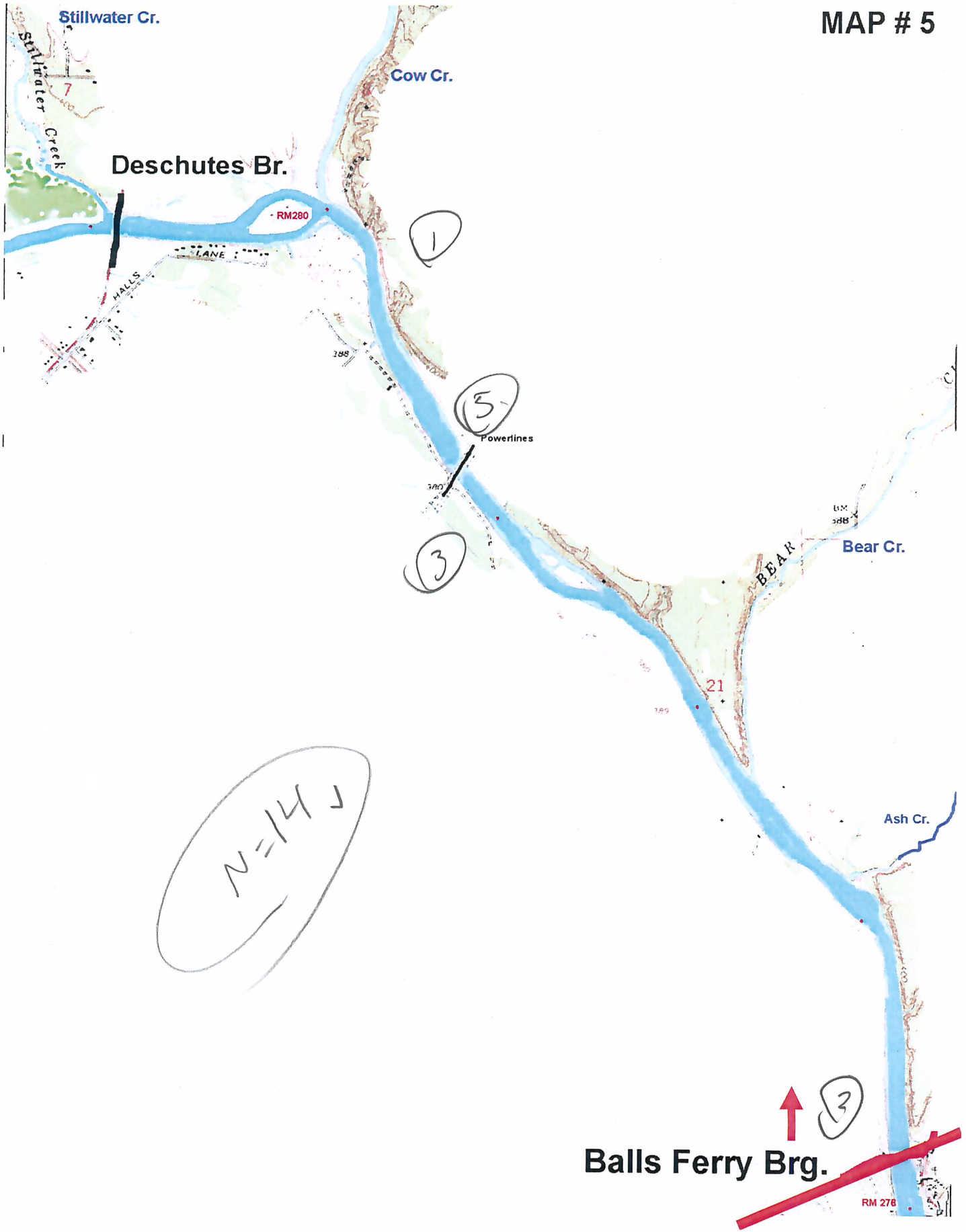
Stillwater Cr.

RM 281

Deschutes Brg.



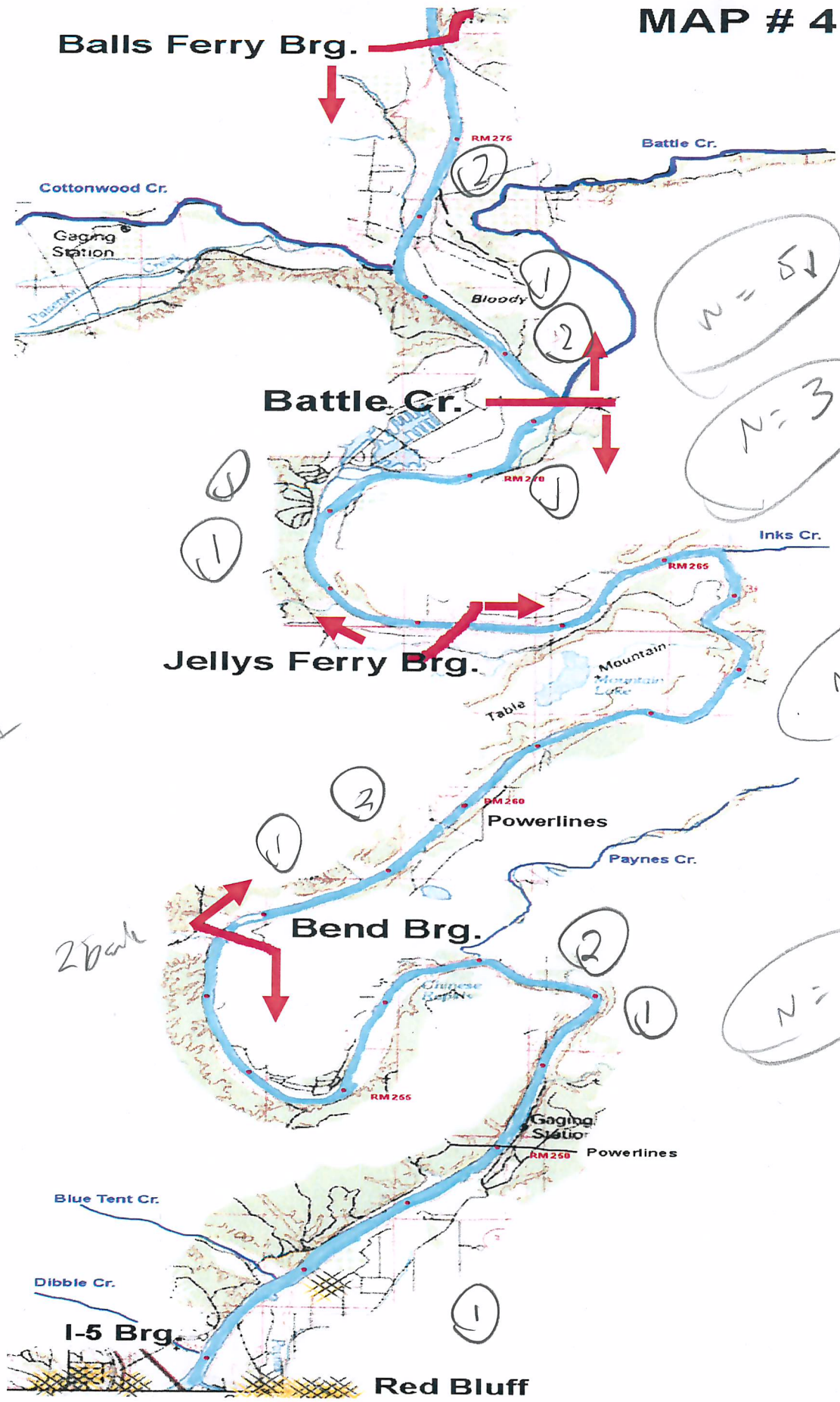
MAP # 5



N=14 J

Balls Ferry Brg.

MAP # 4



Balls Ferry Brg.

Cottonwood Cr.

Gaging Station

Battle Cr.

Bloody

Battle Cr.

Inks Cr.

Jellys Ferry Brg.

Mountain Lake

Powerlines

Paynes Cr.

Bend Brg.

Gaging Station

Powerlines

Blue Tent Cr.

Dibble Cr.

I-5 Brg.

Red Bluff

N = 51

N = 31

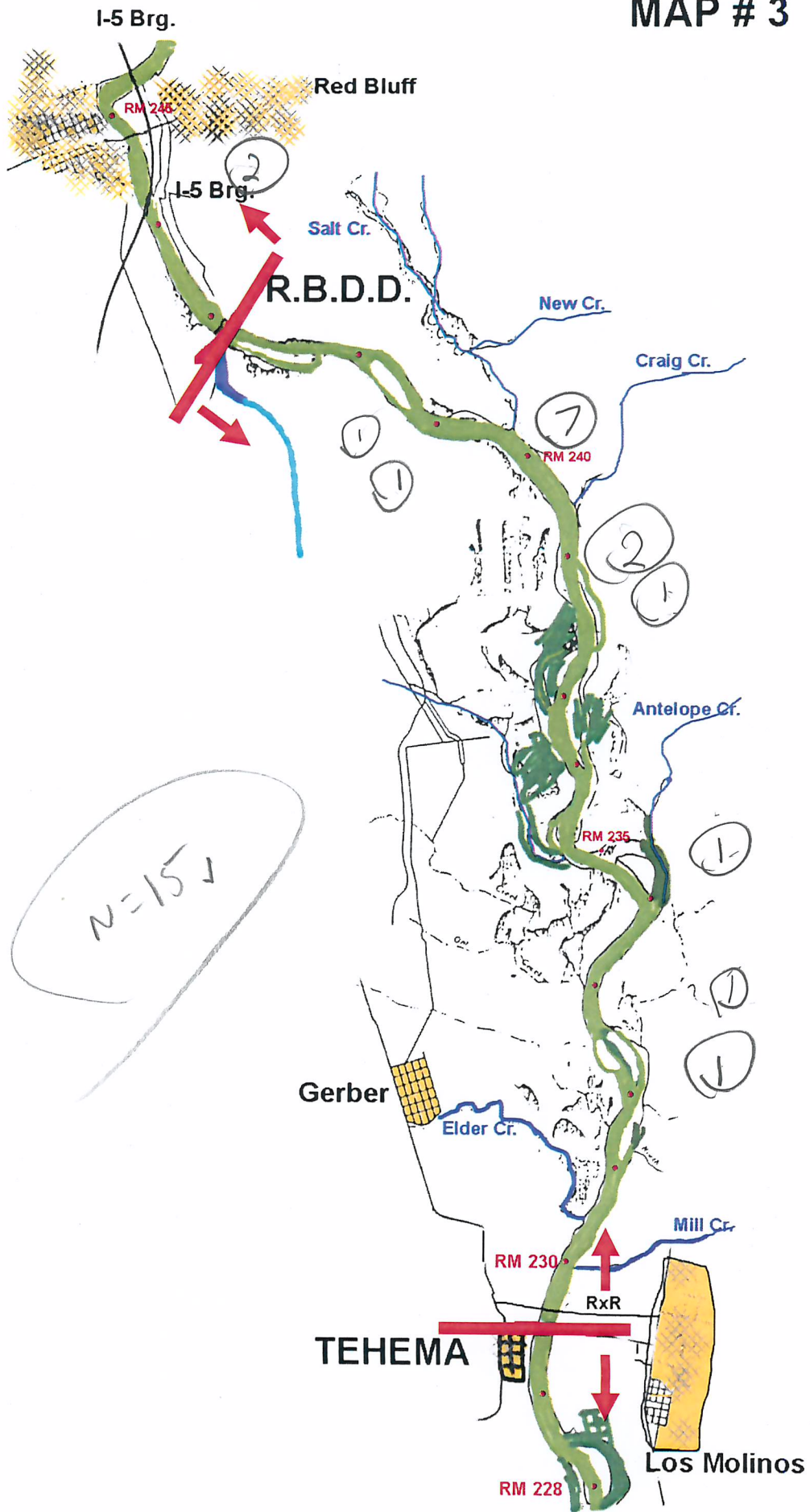
N = 3

N = 64

1 boat

2 boat

MAP # 3

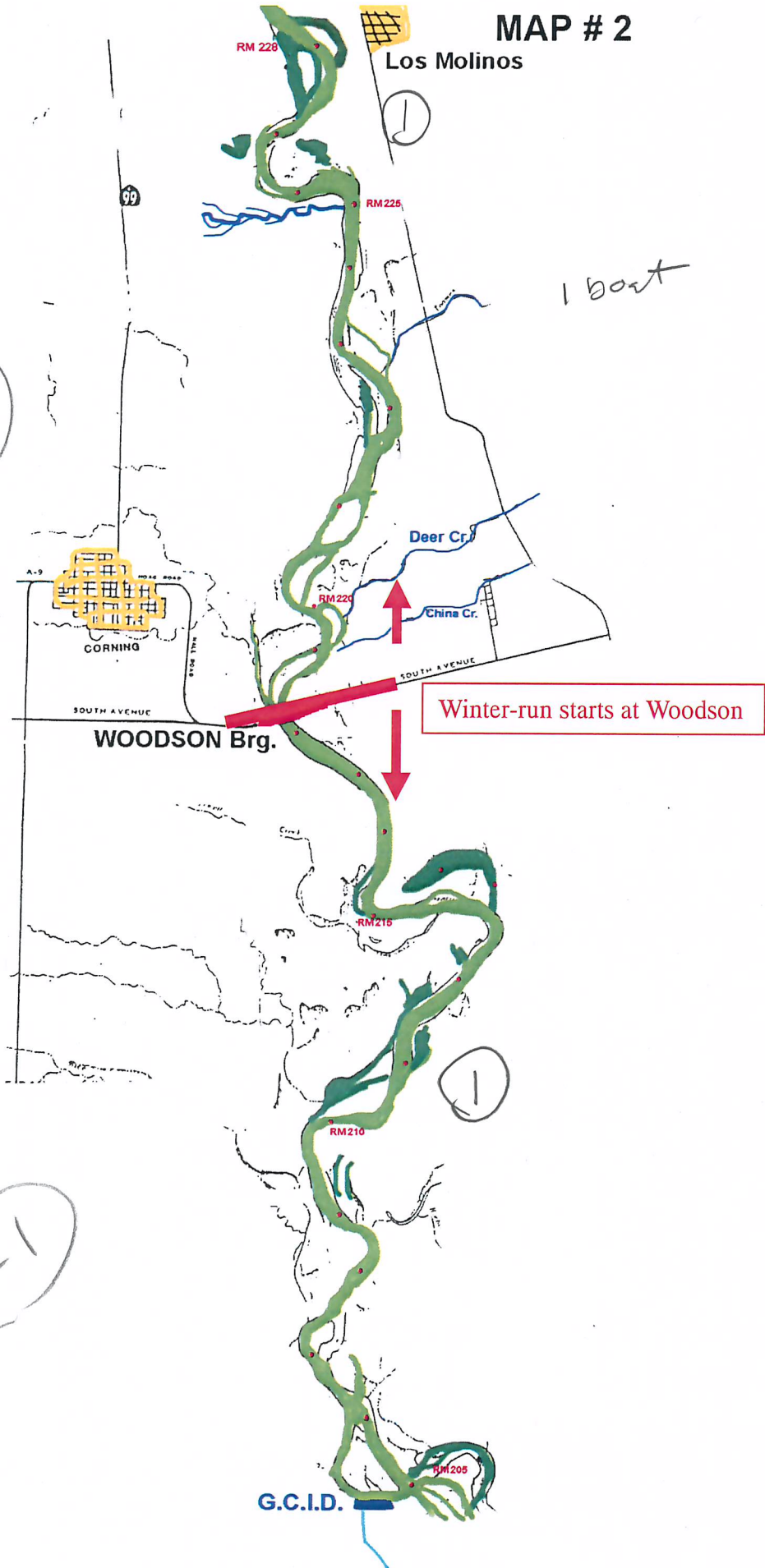


MAP # 2

Los Molinos

N=1

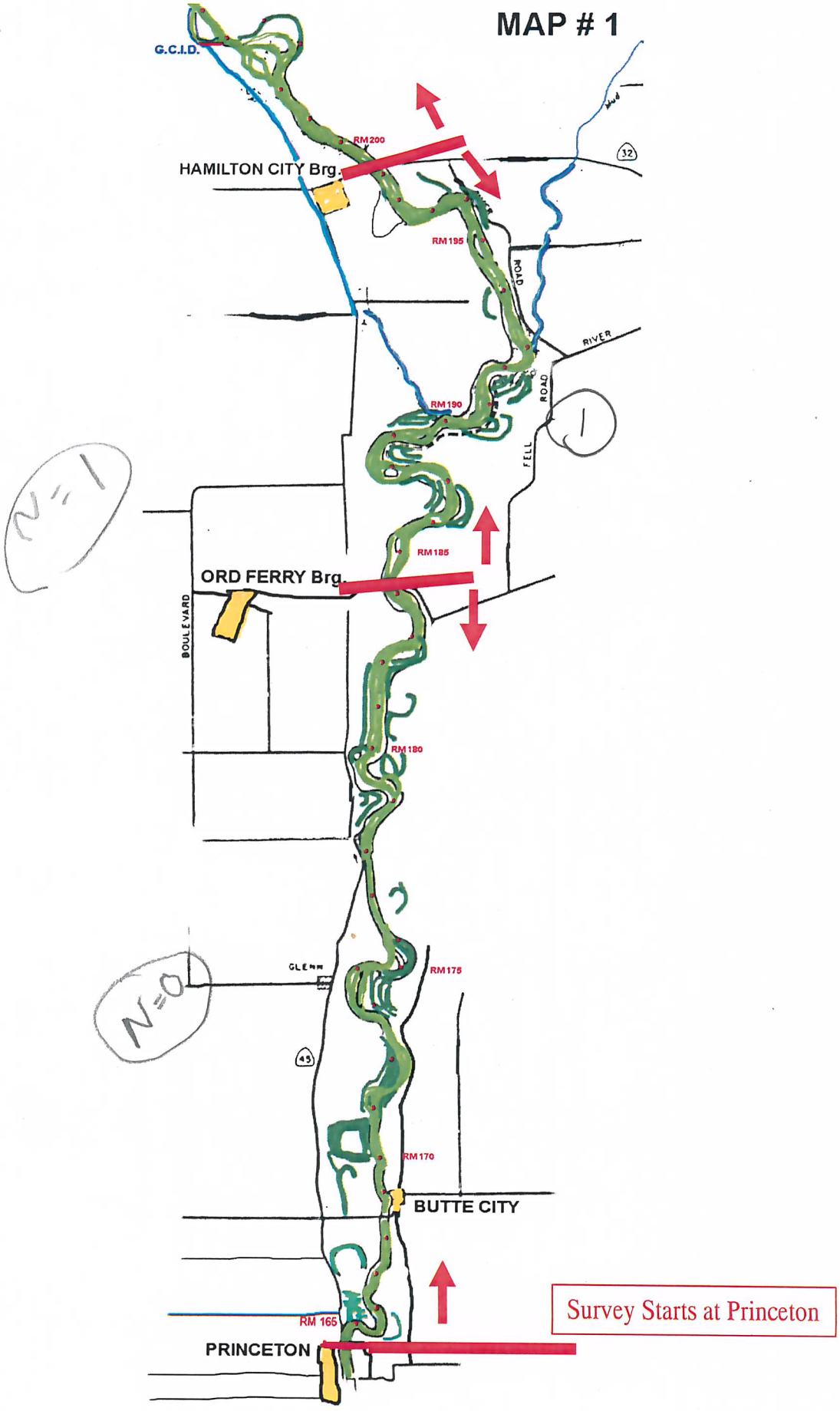
1 boat



N=1

G.C.I.D.

MAP # 1



15
11b

Survey Starts at Princeton